

THE LONDON RESORT

The London Resort Development Consent Order

BC080001

Environmental Statement Volume 3: Figures

Figure 18.6 – Area of landfilling within DCO Order Limits

Document reference: 6.3.18.6

Revision: 00

December 2020

Planning Act 2008

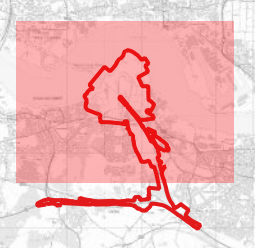
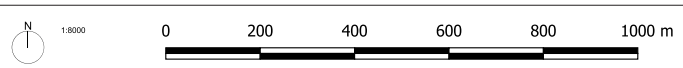
The Infrastructure Planning (Applications: Prescribed Forms and Procedure) Regulations 2009

Regulation 5(2)(a)

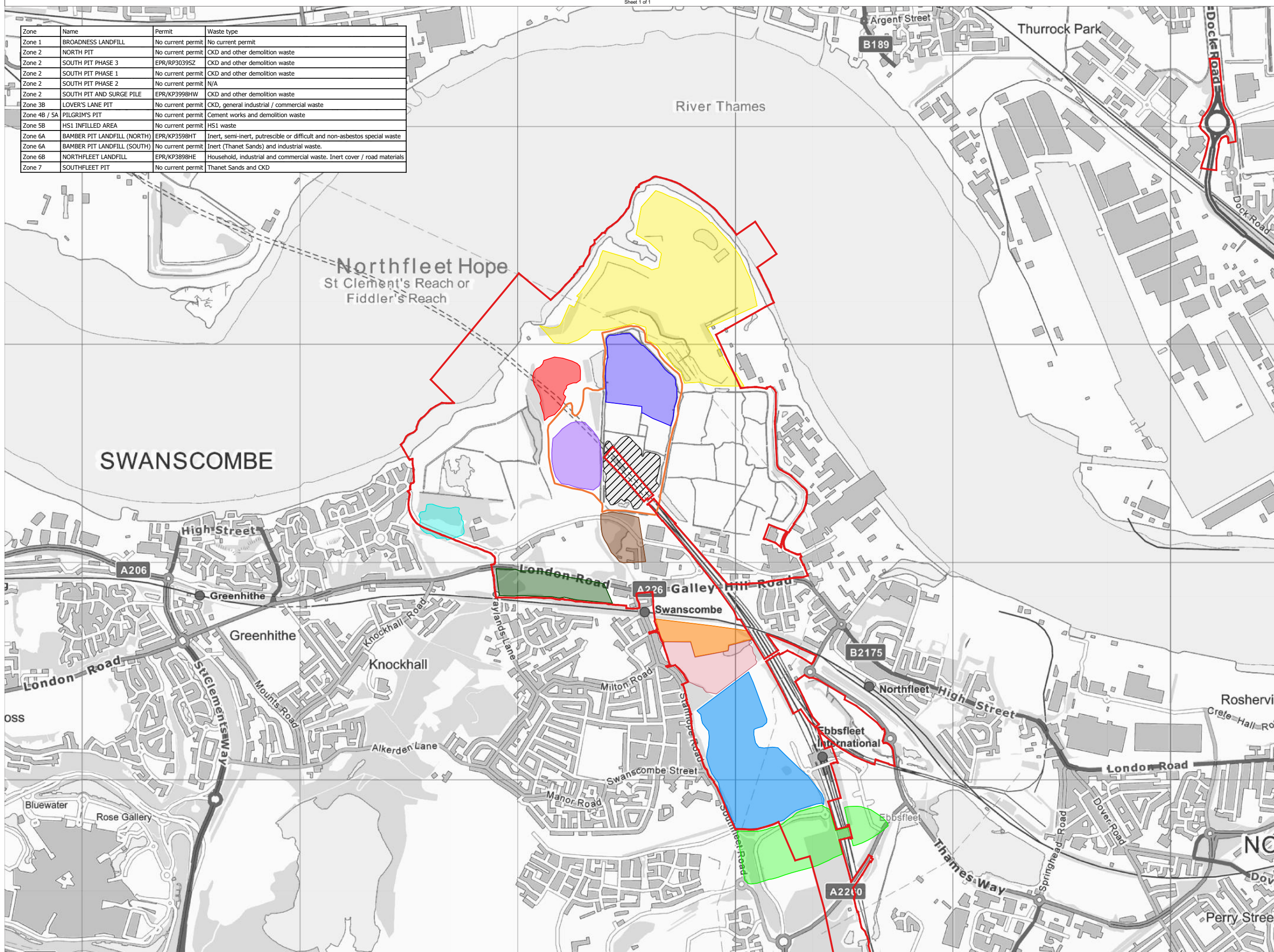
The Infrastructure Planning (Environmental Impact Assessment) Regulations 2017

Regulation 12(1)

[This page is intentionally left blank]



Zone	Name	Permit	Waste type
Zone 1	BROADNESS LANDFILL	No current permit	No current permit
Zone 2	NORTH PIT	No current permit	CKD and other demolition waste
Zone 2	SOUTH PIT PHASE 3	EPR/RP3039SZ	CKD and other demolition waste
Zone 2	SOUTH PIT PHASE 1	No current permit	CKD and other demolition waste
Zone 2	SOUTH PIT PHASE 2	No current permit	N/A
Zone 2	SOUTH PIT AND SURGE PILE	EPR/KP3998HW	CKD and other demolition waste
Zone 3B	LOVER'S LANE PIT	No current permit	CKD, general industrial / commercial waste
Zone 4B / 5A	PILGRIM'S PIT	No current permit	Cement works and demolition waste
Zone 5B	HS1 INFILLED AREA	No current permit	HS1 waste
Zone 6A	BAMBER PIT LANDFILL (NORTH)	EPR/KP3598HT	Inert, semi-inert, putrescible or difficult and non-asbestos special waste
Zone 6A	BAMBER PIT LANDFILL (SOUTH)	No current permit	Inert (Thanet Sands) and industrial waste.
Zone 6B	NORTHFLEET LANDFILL	EPR/KP3898HE	Household, industrial and commercial waste. Inert cover / road materials
Zone 7	SOUTHFLEET PIT	No current permit	Thanet Sands and CKD



Legend

- DCO Order Limits
- Landfills**
- Broadness Landfill
- South Pit and Surge Pile
- South Pit Phase 3
- North Pit
- South Pit Phase 1
- South Pit Phase 2 (permitted but not infilled)
- Pilgrim's Pit
- Lover's Lane Pit
- HS1 Infilled Area
- Bamber Pit Landfill (North)
- Bamber Pit Landfill (South)
- Northfleet Landfill
- Southfleet Pit

Sources:
Atkins (2014) Phase 1 Geoenvironmental and Geotechnical Risk Assessment
Atkins (2015) Phase 1 Geoenvironmental and Geotechnical Risk Assessment (A2 Corridor and Access Roadway)
Groundsure (2020) GeoInsight Report for London Resort

BURO HAPPOLD

Project: The London Resort | Project No. 0042936

Disclaimer: Do not scale from this drawing. Check all dimensions on site before fabrication or setting out. This document is copyright and may not be reproduced without permission of the owner.

REPRODUCED FROM ORDNANCE SURVEY MAPS, BY PERMISSION OF THE ORDNANCE SURVEY ON BEHALF OF THE CONTROLLER OF HER MAJESTY'S STATIONARY OFFICE, CROWN COPYRIGHT ORDNANCE

© CROWN COPYRIGHT AND DATABASE RIGHT 2020
© LOCAL GOVERNMENT INFORMATION HOUSE LIMITED
COPYRIGHT AND DATABASE RIGHTS 2020

Rev	Reason for Issue	Date	NS	HM
P02	Issue for consultation	11/12/20	NS	HM

THE LONDON RESORT DEVELOPMENT CONSENT ORDER
Areas of landfilling within DCO boundary

Sheet 1 of 1

Application Number: **BC080001**
Drawing Reference: **LR-DG-BUR-DCP-171.0 / Figure 18.6**

Scale: **1:8000 @ A1** | Sheet: **1 of 1** | Revision: **P01**